

**NOTICE!!**

**These documents have been scanned!**

**Do not place un-scanned documents beneath this notice!**

**Do not remove this notice from this file!**

GPO Jacket No. 560-102  
Print Order 61540  
Rise Business Services, LLC  
Job=AZ15 5/14/2019



Box Number= AZ15046



Claim Begin-End: AMC416504-AMC416504

1 Initial Receipt



AZ15046-11

AMC416191-AMC416869

**United States Department of the Interior**  
**Bureau of Land Management**  
 LANDS/RECREATION & PLANNING  
 ONE N CENTRAL AVE  
 PHOENIX, AZ 85004 -2203  
 Phone: 602-417-9200

Receipt

No:

2600942

<b>Transaction #:</b> 2680947		ENTERED INTO COMPUTER
<b>Date of Transaction:</b> 07/02/2012		
<b>CUSTOMER:</b>		
DAVID COOPER KNIGHT 109 FIR ST ELKO,NV 89801-3023 US		

JUL 09 2012 *CB*

LINE #	QTY	DESCRIPTION	REMARKS	UNIT PRICE	TOTAL
1	1.00	LOCATABLE MINERALS / MINING CLAIMS-NEW,UNADJUD, ONE OR MORE AUTH NOS / NEW MINING CLAIM LOCATION FEE \$34 <b>CASES: AMC416504/\$34.00</b>		- n/a -	34.00
2	1.00	LOCATABLE MINERALS / MINING CLAIMS-NEW,UNADJUD, ONE OR MORE AUTH NOS / NEW MINING CLAIM MAINT FEE \$140 <b>CASES: AMC416504/\$140.00</b>		- n/a -	140.00
3	1.00	LOCATABLE MINERALS / MINING CLAIMS-NEW,UNADJUD, ONE OR MORE AUTH NOS / NEW MINING CLAIM PROCESSING FEE \$15 <b>CASES: AMC416504/\$15.00</b>		- n/a -	15.00
<b>TOTAL:</b>					<b>\$189.00</b>

PAYMENT INFORMATION				
1	AMOUNT:	189.00	POSTMARKED:	06/27/2012
	TYPE:	CHECK	RECEIVED:	07/02/2012
	CHECK NO:	0633		
	NAME:	DAVID C AND DEBRA J KNIGHT LIVING TRUST 109 FIR ST ELKO NV 89801-3023 US		

REMARKS

This receipt was generated by the automated BLM Collections and Billing System and is a paper representation of a portion of the official electronic record contained therein.

**NOTICE!!**

**These documents have been scanned!**

**Do not place un-scanned documents beneath this notice!**

**Do not remove this notice from this file!**

GPO Jacket No. 560-102  
Print Order 61540  
Rise Business Services, LLC  
Job=AZ15 5/14/2019



Box Number= AZ15046



Claim Begin-End: AMC416504-AMC416504

2 Correspondence



AZ15046-11

AMC416191-AMC416869

**NO  
DOCUMENTS  
FOUND**

NO DOCUMENTS FOUND  
NO DOCUMENTS FOUND

**NOTICE!!**

**These documents have been scanned!**

**Do not place un-scanned documents beneath this notice!**

**Do not remove this notice from this file!**

GPO Jacket No. 560-102  
Print Order 61540  
Rise Business Services, LLC  
Job=AZ15 5/14/2019



Box Number= AZ15046



Claim Begin-End: AMC416504-AMC416504

3 Transfers



AZ15046-11

AMC416191-AMC416869

**NO  
DOCUMENTS  
FOUND**

NO DOCUMENTS FOUND  
NO DOCUMENTS FOUND

**NOTICE!!**

**These documents have been scanned!**

**Do not place un-scanned documents beneath this notice!**

**Do not remove this notice from this file!**

GPO Jacket No. 560-102  
Print Order 61540  
Rise Business Services, LLC  
Job=AZ15 5/14/2019



Box Number= AZ15046



Claim Begin-End: AMC416504-AMC416504

4 Miscellaneous



AZ15046-11

AMC416191-AMC416869

**NO  
DOCUMENTS  
FOUND**

NO DOCUMENTS FOUND  
NO DOCUMENTS FOUND



**NOTICE!!**

**These documents have been scanned!**

**Do not place un-scanned documents beneath this notice!**

**Do not remove this notice from this file!**

GPO Jacket No. 560-102  
Print Order 61540  
Rise Business Services, LLC  
Job=AZ15 5/14/2019



Box Number= AZ15046



Claim Begin-End: AMC416504-AMC416504

5 Annual Filings



AZ15046-11

AMC416191-AMC416869

**Please return Receipts & Certificates to:**

Carlin Trend Mining Services  
369 - 5th Street  
Elko, NV 89801

UNITED STATES DEPARTMENT OF THE INTERIOR  
BUREAU OF LAND MANAGEMENT  
ARIZONA STATE OFFICE  
ONE NORTH CENTRAL AVE., STE 800  
PHOENIX, ARIZONA 85004-4427

**MAINTENANCE FEES  
FOR 2019**

413299  
~~416504~~  
436650  
439464  
439913  
44863  
44959

**Name of claim(s):**

BB 1 - 4 (80 acre placers)  
BB 5 (20 acre placer)  
BB 6 (20 acre placer)  
BB 7 (20 acre placer)  
BB 8 (20 acre placer)  
BB 9 (20 acre placer)  
BB 10 (20 acre placer)

**BLM Serial No(s):**

AMC 413297 - 413300  
AMC 413301  
AMC 416504  
AMC 439913  
AMC 436650  
AMC 439914  
AMC 437464

Total Number of Claims: 10 (440 total acres)

RECEIVED  
BLM AZ STATE OFFICE  
2018 AUG - 1 P 2:08  
PHOENIX, ARIZONA

**Name and mailing address  
of Owner(s) or claimant:**

David C. and Debra J. Knight Living Trust  
109 Fir Street  
Elko, Nevada 89801-3023

ENTERED  
AUG 10 2018  
BY: SC

# 4226863

**Please return Receipts & Certificates to:**  
Carlin Trend Mining Services  
369 - 5<sup>th</sup> Street  
Elko, NV 89801

44863  
44959

UNITED STATES DEPARTMENT OF THE INTERIOR  
BUREAU OF LAND MANAGEMENT  
ARIZONA STATE OFFICE  
ONE NORTH CENTRAL AVE., STE 800  
PHOENIX, ARIZONA 85004-4427

**MAINTENANCE FEES  
FOR 2019**

**Name of claim(s):**

**BLM Serial No(s):**

MARY COPPER AMENDED  
MARY COPPER EXT NO 1 - NO 5  
MARY COPPER #7 - #10  
RAINBOW COPPER #1  
RAINBOW COPPER #3 - #5  
RAINBOW COPPER NO 7 - NO 10

AMC 44959  
AMC 44960 - 44964  
AMC 44965 - 44968  
AMC 44863  
AMC 44865 - 44867  
AMC 44869 - 44872

Total Number of Claims: 18

PHOENIX, ARIZONA

2010 AUG - 1 P 2:08

RECEIVED  
BLM AZ STATE OFFICE

**Name and mailing address  
of Owner or claimant:**



Big Bug Mining & Materials, Inc.  
325 W. Gurley Street, Ste. 201  
Prescott, Arizona 86301

PRESS FIRMLY TO SEAL

PRESS FIRMLY TO SEAL

PRIORITY MAIL  
POSTAGE REQUIRED

# PRIORITY<sup>®</sup> ★ MAIL ★

-  DATE OF DELIVERY SPECIFIED\*
-  USPS TRACKING™ INCLUDED\*
-  INSURANCE INCLUDED\*
-  PICKUP AVAILABLE

\* Domestic only

RECEIVED  
BLM AZ STATE OFFICE  
AUG 2 2018  
PHOENIX ARIZONA

WHEN USED INTERNATIONALLY,  
A CUSTOMS DECLARATION  
LABEL MAY BE REQUIRED.



PS00001000014

EP14F July 2013  
OD: 12.5 x 9.5

FR

# P

\$6.55 US POSTAGE  
PRIORITY MAIL  
FR Env  
ComBasPrice

062S0009045483  
FROM 89801



stamps  
D11  
07/30/2018

## PRIORITY MAIL 2-DAY™

CARLIN TREND MINING SERVICES  
369 5TH STREET  
ELKO NV 89801


0004

C041

SHIP TO: Bureau of Land Management  
Arizona State Office  
1 North Central Avenue, Ste 800  
Phoenix AZ 85004-4427



USPS TRACKING #



9405 5118 9956 0196 9391 15

VISIT  
ORDE...

UNITED STATES  
POSTAL SERVICE.

This envelope is made from post-consumer waste. Please recycle - again.

This packaging is the property of the U.S. Postal Service® and is provided solely for use in sending Priority Mail® shipments. Misuse may be a violation of federal law. This packaging is not for resale. EP14F Postal Service, July 2013. All rights reserved.

**United States Department of the Interior**  
**Bureau of Land Management**  
 DIV OF LANDS, MINRLS & ENERGY  
 ONE N CENTRAL AVE  
 PHOENIX, AZ 85004 -4427  
 Phone: 602-417-9200

Receipt

No: 4226863

<b>Transaction #:</b> 4342119	
<b>Date of Transaction:</b> 08/03/2018	
<b>CUSTOMER:</b>	
CARLIN TREND MINING SERVICES 369 5TH ST ELKO,NV 89801-3705 US	

LINE #	QTY	DESCRIPTION	REMARKS	UNIT PRICE	TOTAL
1	1.00	LOCATABLE MINERALS / MINING CLAIMS- NOT NEW-UNADJUD,ONE AUTH NO. ONLY / MINING CLAIM MONEY RECEIVED <b>CASES: AMC413297/\$6200.00</b>	MAINT 2019/10	- n/a -	6200.00
<b>TOTAL:</b>					<b>\$6,200.00</b>

PAYMENT INFORMATION			
1	AMOUNT:	6200.00	POSTMARKED: N/A
	TYPE:	CHECK	RECEIVED: 08/01/2018
	CHECK NO:	9010	
	NAME:	CARLIN TREND MINING SERVICES 369 5TH ST ELKO NV 89801-3705 US	

REMARKS

This receipt was generated by the automated BLM Collections and Billing System and is a paper representation of a portion of the official electronic record contained therein.

Please return Receipts & Certificates to:  
Carlin Trend Mining Services  
369 - 5<sup>th</sup> Street  
Elko, NV 89801

413297  
416504  
436650  
439464  
439913

UNITED STATES DEPARTMENT OF THE INTERIOR  
BUREAU OF LAND MANAGEMENT  
ARIZONA STATE OFFICE  
ONE NORTH CENTRAL AVE., STE 800  
PHOENIX, ARIZONA 85004-4427

MAINTENANCE FEES  
FOR 2019

Name of claim(s):	BLM Serial No(s):
BB 1 - 4 (80 acre placers)	AMC 413297 - 413300
BB 5 (20 acre placer)	AMC 413301
BB 6 (20 acre placer)	AMC 416504
BB 7 (20 acre placer)	AMC 439913
BB 8 (20 acre placer)	AMC 436650
BB 9 (20 acre placer)	AMC 439914
BB 10 (20 acre placer)	AMC 437464

Total Number of Claims: 10 (440 total acres)

RECEIVED  
BLM AZ STATE OFFICE  
2018 AUG - 1 P 2:08  
PHOENIX, ARIZONA

Name and mailing address  
of Owner(s) or claimant:

David C. and Debra J. Knight Living Trust  
109 Fir Street  
Elko, Nevada 89801-3023

ENTERED  
AUG 10 2018  
BY: SC

# 4226863

Please return Receipts & Certificates to:  
Carlin Trend Mining Services  
369 - 5<sup>th</sup> Street  
Elko, NV 89801

UNITED STATES DEPARTMENT OF THE INTERIOR  
BUREAU OF LAND MANAGEMENT  
ARIZONA STATE OFFICE  
ONE NORTH CENTRAL AVE., STE 800  
PHOENIX, ARIZONA 85004-4427

MAINTENANCE FEES  
FOR 2018

Name of claim(s):	BLM Serial No(s):
BB 1 - 4 (80 acre placers)	AMC 413297 - 413300
BB 5 (20 acre placer)	AMC 413301
BB 6 (20 acre placer)	AMC 416504
BB 7 (20 acre placer)	AMC 439913
BB 8 (20 acre placer)	AMC 436650
BB 9 (20 acre placer)	AMC 439914
BB 10 (20 acre placer)	AMC 437464

Total Number of Claims: 10 (440 total acres)

Name and mailing address  
of Owner(s) or claimant:

David C. and Debra J. Knight Living Trust  
109 Fir Street  
Elko, Nevada 89801-3023

413297

416504

439913

RECEIVED  
BLM STATE OFFICE  
2017 JUL 31 P 3:14  
PHOENIX, ARIZONA

416650

44959

44863

RECEIPT # 13915472

ENTERED  
AUG 02 2017  
BY: R Am

(Signature of Notarial Officer)

**Please return Receipts & Certificates to:**

Carlin Trend Mining Services  
369 - 5<sup>th</sup> Street  
Elko, NV 89801

UNITED STATES DEPARTMENT OF THE INTERIOR  
BUREAU OF LAND MANAGEMENT  
ARIZONA STATE OFFICE  
ONE NORTH CENTRAL AVE., STE 800  
PHOENIX, ARIZONA 85004-4427

**MAINTENANCE FEES  
FOR 2018**

**Name of claim(s):**

**BLM Serial No(s):**

MARY COPPER AMENDED  
MARY COPPER EXT NO 1 - NO 5  
MARY COPPER #7 - #10  
RAINBOW COPPER #1  
RAINBOW COPPER #3 - #5  
RAINBOW COPPER NO 7 - NO 10

AMC 44959  
AMC 44960 - 44964  
AMC 44965 - 44968  
AMC 44863  
AMC 44865 - 44867  
AMC 44869 - 44872

Total Number of Claims: 18

**Name and mailing address  
of Owner or claimant:**

Big Bug Mining & Materials, Inc.  
325 W. Gurley Street, Ste. 201  
Prescott, Arizona 86301

RECEIPT #

3915472

PHOENIX, ARIZONA

2017 JUL 31 P 3: 14





RECEIVED  
BLM ARIZONA STATE OFFICE





This envelope is made from post-consumer waste. Please recycle - again.

# PRIORITY<sup>®</sup> ★ MAIL ★

-  DATE OF DELIVERY SPECIFIED\*
-  USPS TRACKING<sup>™</sup> INCLUDED\*
-  INSURANCE INCLUDED\*
-  PICKUP AVAILABLE

\* Domestic only

WHEN USED INTERNATIONALLY,  
A CUSTOMS DECLARATION  
LABEL MAY BE REQUIRED.



PS00001000014

EP14F July 2013  
OD: 12.5 x 9.5

FROM

# P

**\$5.95** US POSTAGE  
PRIORITY MAIL<sup>®</sup>  
FR Env  
COMMERCIAL BASE PRICING

062S0009945483  
FROM 89801



stamps.com  
07/28/2017

## PRIORITY MAIL 2-DAY<sup>™</sup>

CARLIN TREND MINING SERVICES  
369 5TH STREET  
ELKO NV 89801


0006

C041

SHIP TO: Bureau of Land Management  
Arizona State Office  
1 North Central Avenue, Ste 800  
Phoenix AZ 85004-4427



USPS TRACKING #



9405 5118 9956 4026 7937 93

VISIT US  
ORDER FREE SUPPLIES ONLINE

**TED STATES**  
**TAL SERVICE.**

This packaging is the property of the U.S. Postal Service<sup>®</sup> and is provided solely for use in sending Priority Mail<sup>®</sup> shipments. Misuse may be a violation of federal law. This packaging is not for resale. EP14F © U.S. Postal Service, July 2013; All rights reserved.

# PRIORITY<sup>®</sup>

## ★ MAIL ★



**FLAT RATE ENVELOPE**  
ONE RATE ★ ANY WEIGHT\*

RECEIVED  
BLM AZ STATE OFFICE  
2011 JUL 31 P 3:13  
PHOENIX, ARIZONA



PS00001000014

EP14F July 2013  
OD: 12.5 x 9.5



\* Domestic only. \*\* For International shipments, the maximum weight is 4 lbs.

**United States Department of the Interior**  
**Bureau of Land Management**  
 DIV OF LANDS, MINRLS & ENERGY  
 ONE N CENTRAL AVE  
 PHOENIX, AZ 85004 -4427  
 Phone: 602-417-9200

Receipt

No: 3915472

<b>Transaction #:</b> 4024928	
<b>Date of Transaction:</b> 08/01/2017	
CUSTOMER:	
CARLIN TREND MINING SERVICES 369 5TH ST ELKO,NV 89801-3705 US	

LINE #	QTY	DESCRIPTION	REMARKS	UNIT PRICE	TOTAL
1	1.00	LOCATABLE MINERALS / MINING CLAIMS- NOT NEW-UNADJUD,ONE AUTH NO. ONLY / MINING CLAIM MONEY RECEIVED <b>CASES: AMC413297/\$6200.00</b>	MAINT FEE 2018 (28)	- n/a -	6200.00
<b>TOTAL:</b>					<b>\$6,200.00</b>

PAYMENT INFORMATION					
1	AMOUNT:	6200.00	POSTMARKED:	07/28/2017	
	TYPE:	CHECK	RECEIVED:	07/31/2017	
	CHECK NO:	6946			
	NAME:	CARLIN TREND MINING SERVICES 369 5TH ST ELKO NV 89801-3705 US			

REMARKS

This receipt was generated by the automated BLM Collections and Billing System and is a paper representation of a portion of the official electronic record contained therein.

Please return Receipts & Certificates to:  
Carlin Trend Mining Services  
369 - 5<sup>th</sup> Street  
Elko, NV 89801

413297  
416504  
RECEIVED  
BLM AZ STATE OFFICE 423087  
2016 AUG 11 P 2:55 436650  
PHOENIX, ARIZONA 437464

UNITED STATES DEPARTMENT OF THE INTERIOR  
BUREAU OF LAND MANAGEMENT  
ARIZONA STATE OFFICE  
ONE NORTH CENTRAL AVE., STE 800  
PHOENIX, ARIZONA 85004-4427

44959  
44863

MAINTENANCE FEES  
FOR 2017


Name of claim(s):	BLM Serial No(s):
BB 1 - 4 (80 acre placers)	AMC 413297 - 413300
BB 5 (20 acre placer)	AMC 413301
BB 6 (20 acre placer)	AMC 416504
BB 7 (20 acre placer)	AMC 423087
BB 8 - 9 (20 acre placers)	AMC 436650 - 436651
BB 10 (20 acre placer)	AMC 437464

Total Number of Claims: 10 (440 total acres)

Name and mailing address  
of Owner(s) or claimant:

David C. and Debra J. Knight Living Trust  
109 Fir Street  
Elko, Nevada 89801-3023

RECEIPT # 3628710



**Please return Receipts & Certificates to:**  
Carlin Trend Mining Services  
369 - 5<sup>th</sup> Street  
Elko, NV 89801

UNITED STATES DEPARTMENT OF THE INTERIOR  
BUREAU OF LAND MANAGEMENT  
ARIZONA STATE OFFICE  
ONE NORTH CENTRAL AVE., STE 800  
PHOENIX, ARIZONA 85004-4427

**MAINTENANCE FEES  
FOR 2017**

<b>Name of claim(s):</b>	<b>BLM Serial No(s):</b>
MARY COPPER AMENDED	AMC 44959
MARY COPPER EXT NO 1 - NO 5	AMC 44960 - 44964
MARY COPPER #7 - #10	AMC 44965 - 44968
RAINBOW COPPER #1	AMC 44863
RAINBOW COPPER #3 - #5	AMC 44865 - 44867
RAINBOW COPPER NO 7 - NO 10	AMC 44869 - 44872

Total Number of Claims: 18

<b>Name and mailing address of Owner or claimant:</b>	Big Bug Mining & Materials, Inc. 325 W. Gurley Street, Ste. 201 Prescott, Arizona 86301
---	---

RECEIPT # 3628710

PRESS FIRMLY TO SEAL

PRESS FIRMLY TO SEAL

PRIORITY MAIL  
POSTAGE REQUIRED

# PRIORITY<sup>®</sup> ★ MAIL ★

 DATE OF DELIVERY SPECIFIED\*

 USPS TRACKING™ INCLUDED\*

 INSURANCE INCLUDED\*

 PICKUP AVAILABLE

\* Domestic only

WHEN USED INTERNATIONALLY,  
A CUSTOMS DECLARATION  
LABEL MAY BE REQUIRED.



PS00001000014

EP14F July 2013  
OD: 12.5 x 9.5

# P

US POSTAGE & FEES PAID  
PRIORITY MAIL  
FR Env  
COMMERCIAL BASE PRICING

062S0009945483  
FROM 89801



stamps.com  
08/08/2016

## PRIORITY MAIL 2-DAY™

SANDI SULLIVAN  
369 5TH STREET  
ELKO NV 89801


0006

C041

SHIP TO: Arizona State Office  
Bureau of Land Management  
1 North Central Avenue, Ste 800  
Phoenix AZ 85004-4427



USPS TRACKING #



9405 5118 9956 3070 8979 69

RECEIVED  
BLM AZ STATE OFFICE  
2016 AUG 11 P 2:55  
PHOENIX, ARIZONA

 UNITED STATES  
POSTAL SERVICE.

This packaging is the property of the U.S. Postal Service® and is provided solely for use in sending Priority Mail® shipments. Misuse may be a violation of federal law. This packaging is not for resale. EP14F © U.S. Postal Service; July 2013. All rights reserved.



This envelope is made from post-consumer waste. Please recycle - again.

**United States Department of the Interior**  
**Bureau of Land Management**  
 DIV OF LANDS, MINRLS & ENERGY  
 ONE N CENTRAL AVE  
 PHOENIX, AZ 85004 -4427  
 Phone: 602-417-9200

Receipt

No: 3628710

<b>Transaction #:</b> 3732475	
<b>Date of Transaction:</b> 08/12/2016	
CUSTOMER:	
CARLIN TREND MINING SERVICES 369 5TH ST ELKO,NV 89801-3705 US	

LINE #	QTY	DESCRIPTION	REMARKS	UNIT PRICE	TOTAL
1	1.00	LOCATABLE MINERALS / MINING CLAIMS- NOT NEW-UNADJUD, ONE AUTH NO. ONLY / MINING CLAIM MONEY RECEIVED CASES: AMC413297/\$6200.00	MAINT FEE 2017 - 28	- n/a -	6200.00
<b>TOTAL:</b>					<b>\$6,200.00</b>

PAYMENT INFORMATION					
1	AMOUNT:	6200.00	POSTMARKED:	08/08/2016	
	TYPE:	CHECK	RECEIVED:	08/11/2016	
	CHECK NO:	4874			
	NAME:	CARLIN TREND MINING SERVICES 369 5TH ST ELKO NV 89801-3705 US			

REMARKS

This receipt was generated by the automated BLM Collections and Billing System and is a paper representation of a portion of the official electronic record contained therein.

Please return Receipts & Certificates to:  
Carlin Trend Mining Services  
369 - 5<sup>th</sup> Street  
Elko, NV 89801

44863  
44959  
413297  
~~4135041~~  
423087  
427882

416504

UNITED STATES DEPARTMENT OF THE INTERIOR  
BUREAU OF LAND MANAGEMENT  
ARIZONA STATE OFFICE  
ONE NORTH CENTRAL AVE., STE 800  
PHOENIX, ARIZONA 85004-4427

MAINTENANCE FEES  
FOR 2016

Name of claim(s):

BLM Serial No(s):

MARY COPPER AMENDED  
MARY COPPER EXT NO 1 - NO 5  
MARY COPPER #7 - #10  
RAINBOW COPPER #1  
RAINBOW COPPER #3 - #5  
RAINBOW COPPER NO 7 - NO 10

AMC 44959  
AMC 44960 - 44964  
AMC 44965 - 44968  
AMC 44863  
AMC 44865 - 44867  
AMC 44869 - 44872

Total Number of Claims: 18

Name and mailing address  
of Owner or claimant:

Big Bug Mining & Materials, Inc.  
325 W. Gurley Street, Ste. 201  
Prescott, Arizona 86301

RECEIPT # 3376188

RECEIVED  
2015 AUG 24 P 3:00  
PHOENIX, ARIZONA

ENTERED  
AUG 28 2015  
BY: ee



**Please return Receipts & Certificates to:**  
Carlin Trend Mining Services  
369 - 5<sup>th</sup> Street  
Elko, NV 89801

UNITED STATES DEPARTMENT OF THE INTERIOR  
BUREAU OF LAND MANAGEMENT  
ARIZONA STATE OFFICE  
ONE NORTH CENTRAL AVE., STE 800  
PHOENIX, ARIZONA 85004-4427

**MAINTENANCE FEES  
FOR 2016**

<b>Name of claim(s):</b>		<b>BLM Serial No(s):</b>
BB 1 - 4	(80 acre placers)	AMC 413297 - 413300
BB 5	(20 acre placer)	AMC 413301
BB 6	(20 acre placer)	AMC 416504
BB 7	(20 acre placer)	AMC 423087
BB 8 - 9	(20 acre placers)	AMC 427882 - 427883

Total Number of Claims: 9 (420 total acres)

**Name and mailing address  
of Owner(s) or claimant:**

David C. and Debra J. Knight Living Trust  
109 Fir Street  
Elko, Nevada 89801-3023

**RECEIPT #** 3376188

PHOENIX, ARIZONA  
2015 AUG 24 P 3:00  
RECEIVED

**United States Department of the Interior**  
**Bureau of Land Management**  
 LANDS/RECREATION & PLANNING  
 ONE N CENTRAL AVE  
 PHOENIX, AZ 85004 -2203  
 Phone: 602-417-9200

Receipt

No: 3376188

<b>Transaction #:</b> 3474421	
<b>Date of Transaction:</b> 08/25/2015	
<b>CUSTOMER:</b>	
CARLIN TREND MINING SERVICES 369 5TH ST ELKO,NV 89801-3705 US	

LINE #	QTY	DESCRIPTION	REMARKS	UNIT PRICE	TOTAL
1	1.00	LOCATABLE MINERALS / MINING CLAIMS-NOT NEW-UNADJUD,ONE AUTH NO. ONLY / MINING CLAIM MONEY RECEIVED CASES: AMC44959/\$6045.00	MAINT FEE PYMNT - 27 2016	- n/a -	6045.00
<b>TOTAL:</b>					<b>\$6,045.00</b>

PAYMENT INFORMATION					
1	AMOUNT:	6045.00	POSTMARKED:	08/20/2015	
	TYPE:	CHECK	RECEIVED:	08/24/2015	
	CHECK NO:	3078			
	NAME:	CARLIN TREND MINING SERVICES 369 5TH ST ELKO NV 89801-3705 US			

REMARKS

This receipt was generated by the automated BLM Collections and Billing System and is a paper representation of a portion of the official electronic record contained therein.

ENTERED  
 AUG 28 2015  
 BY:   *SR*  

8/25/2015



Retail

PRESS FIRMLY TO SEAL

PRIORITY MAIL  
POSTAGE REQUIRED

**P**

US POSTAGE PAID  
**\$5.75**

Origin: 89801  
0 Lb 1.90 Oz  
08/20/2015  
3125600806-08

1006

**PRIORITY MAIL® 2-Day**

Expected Delivery Day: 08/22/2015

USPS TRACKING NUMBER



9505 5100 5812 5232 0204 81

NEVER USED INTERNATIONALLY,  
A CUSTOMS DECLARATION  
LABEL MAY BE REQUIRED.

RECEIVED  
BLM AZ PHOENIX  
2015 AUG 24 P 3  
PHOENIX, ARIZONA



PS00001000014

EP14F July 2013  
OD: 12.5 x 9.5

VISIT US AT [USPS.COM](http://USPS.COM)<sup>®</sup>  
ORDER FREE SUPPLIES ONLINE



FROM:

Carlin Trend  
369-5th Street  
Elko, NV 89801

TO:

Bureau of Land Management  
Arizona State Office  
One North Central Ave., Ste 800  
Phoenix, AZ 85004-4427

This envelope is made from post-consumer waste. Please recycle - again.

This packaging is the property of the U.S. Postal Service® and is provided solely for use in sending Priority Mail® shipments. Misuse may be a violation of federal law. This packaging is not for resale. EP14F © U.S. Postal Service, July 2013; All rights reserved.

UNITED STATES DEPARTMENT OF THE INTERIOR  
BUREAU OF LAND MANAGEMENT  
ARIZONA STATE OFFICE  
ONE NORTH CENTRAL AVE., STE 800  
PHOENIX, ARIZONA 85004-4427

413297  
416504  
423087  
427882  
44863  
44959

MAINTENANCE FEES  
FOR 2015

Name of claim(s):	BLM Serial No(s):
MARY COPPER AMENDED	AMC 44959
MARY COPPER EXT NO 1 - NO 5	AMC 44960 - 44964
MARY COPPER #7 - #10	AMC 44965 - 44968
RAINBOW COPPER #1	AMC 44863
RAINBOW COPPER #3 - #5	AMC 44865 - 44867
RAINBOW COPPER NO 7 - NO 10	AMC 44869 - 44872

Total Number of Claims: 18

Name and mailing address  
of Owner or claimant: Big Bug Mining & Materials, Inc.  
325 W. Gurley Street, Ste. 201  
Prescott, Arizona 86301

RECEIVED  
BLM AZ STATE OFFICE  
2014 AUG 20 P 2:18  
PHOENIX, ARIZONA

Please return Receipts & Certificates to:  
Carlin Trend Mining Services  
369 - 5<sup>th</sup> Street  
Elko, NV 89801

NO. OF CLAIMS 27  
AMOUNT \$16045.00  
RECEIPT NO. 3108064  
INIT. A.A.

\*\* BLM-ASO\*\*

ENTERED  
AUG 26 2014  
BY: RE

UNITED STATES DEPARTMENT OF THE INTERIOR  
BUREAU OF LAND MANAGEMENT  
ARIZONA STATE OFFICE  
ONE NORTH CENTRAL AVE., STE 800  
PHOENIX, ARIZONA 85004-4427

MAINTENANCE FEES  
FOR 2015

**Name of claim(s):**

BB 1 - 4 (80 acre placers)  
BB 5 (20 acre placer)  
BB 6 (20 acre placer)  
BB 7 (20 acre placer)  
BB 8 - 9 (20 acre placers)

**BLM Serial No(s):**

AMC 413297 - 413300  
AMC 413301  
AMC 416504  
AMC 423087  
AMC 427882 - 427883

Total Number of Claims: 9 (420 total acres)

**Name and mailing address  
of Owner(s) or claimant:**

David C. and Debra J. Knight Living Trust  
109 Fir Street  
Elko, Nevada 89801-3023

**Please return Receipts & Certificates to:**

Carlin Trend Mining Services  
369 - 5<sup>th</sup> Street  
Elko, NV 89801

RECEIVED  
BLM AZ STATE OFFICE  
2014 AUG 20 P 2:19  
PHOENIX, ARIZONA

**United States Department of the Interior**  
**Bureau of Land Management**  
 LANDS/RECREATION & PLANNING  
 ONE N CENTRAL AVE  
 PHOENIX, AZ 85004 -2203  
 Phone: 602-417-9200

Receipt

No: 3108064

<b>Transaction #:</b> 3199728	
<b>Date of Transaction:</b> 08/21/2014	
CUSTOMER:	
CARLIN TREND MINING SERVICES 369 5TH ST ELKO,NV 89801-3705 US	

LINE #	QTY	DESCRIPTION	REMARKS	UNIT PRICE	TOTAL
1	1.00	LOCATABLE MINERALS / MINING CLAIMS-NOT NEW-UNADJUD,ONE AUTH NO. ONLY / MINING CLAIM MONEY RECEIVED CASES: AMC44959/\$6045.00	MAINT FEE PYMNT (27) 2015	- n/a -	6045.00
<b>TOTAL:</b>					<b>\$6,045.00</b>

PAYMENT INFORMATION			
1	AMOUNT:	6045.00	POSTMARKED: 08/18/2014
	TYPE:	CHECK	RECEIVED: 08/20/2014
	CHECK NO:	1140	
	NAME:	CARLIN TREND MINING SUPPLIES AND SERVICE 369 5TH ST ELKO NV 89801-3705 US	

REMARKS

This receipt was generated by the automated BLM Collections and Billing System and is a paper representation of a portion of the official electronic record contained therein.

Handwritten calculations:

$$\begin{array}{r}
 620 \\
 4 \\
 \hline
 2080 \\
 3565 \\
 \hline
 5645 \quad 6045
 \end{array}$$

$$\begin{array}{r}
 152 \\
 23 \\
 \hline
 465 \\
 310 \\
 \hline
 3565 \quad 2 \\
 \hline
 6045
 \end{array}$$

UNITED STATES DEPARTMENT OF THE INTERIOR  
BUREAU OF LAND MANAGEMENT  
ARIZONA STATE OFFICE  
ONE NORTH CENTRAL AVE., STE 800  
PHOENIX, ARIZONA 85004-4427

AMC 413297  
AMC 416504  
AMC 423087  
AMC 402473  
AMC 44863  
AMC 44959

MAINTENANCE FEES  
FOR 2014

Name of claim(s):

BB 1 - 5  
BB 6  
BB 7

BLM Serial No(s):

AMC 413297 - 413301  
AMC 416504  
AMC 423087

Total Number of Claims: 7

Name and mailing address  
of Owner(s) or claimant:

David C. and Debra J. Knight Living Trust  
109 Fir Street  
Elko, Nevada 89801-3023

NO. OF CLAIMS 26  
AMOUNT \$5320.00  
RECEIPT NO. 2874208  
INIT. CAH

\*\* BLM-ASO\*\*

Please return Receipts & Certificates to:  
Carlin Trend Mining Services  
369 - 5th Street  
Elko, NV 89801

RECEIVED  
BLM AZ STATE OFFICE  
2013 SEP - 3 A 10: 27  
PHOENIX, ARIZONA

ENTERED  
SEP 09 2013  
BY: TS

UNITED STATES DEPARTMENT OF THE INTERIOR  
BUREAU OF LAND MANAGEMENT  
ARIZONA STATE OFFICE  
ONE NORTH CENTRAL AVE., STE 800  
PHOENIX, ARIZONA 85004-4427

MAINTENANCE FEES  
FOR 2014

**Name of claim(s):**  
MUSTARD SEED NO 1

**BLM Serial No(s):**  
AMC 402473

Total Number of Claims: 1

**Name and mailing address  
of Owner or claimant:**

David C. and Debra J. Knight Living Trust  
109 Fir Street  
Elko, Nevada 89801-3023

**Please return Receipts & Certificates to:**  
Carlin Trend Mining Services  
369 - 5<sup>th</sup> Street  
Elko, NV 89801

RECEIVED  
BLM AZ STATE OFFICE  
2013 SEP - 3 A 10: 27  
PHOENIX, ARIZONA



UNITED STATES DEPARTMENT OF THE INTERIOR  
BUREAU OF LAND MANAGEMENT  
ARIZONA STATE OFFICE  
ONE NORTH CENTRAL AVE., STE 800  
PHOENIX, ARIZONA 85004-4427

MAINTENANCE FEES  
FOR 2014

**Name of claim(s):**

**BLM Serial No(s):**

MARY COPPER AMENDED  
MARY COPPER EXT NO 1 – NO 5  
MARY COPPER #7 - #10  
RAINBOW COPPER #1  
RAINBOW COPPER #3 - #5  
RAINBOW COPPER NO 7 – NO 10

AMC 44959  
AMC 44960 – 44964  
AMC 44965 – 44968  
AMC 44863  
AMC 44865 – 44867  
AMC 44869 – 44872

Total Number of Claims: 18

**Name and mailing address  
of Owner or claimant:**

Big Bug Mining & Materials, Inc.  
325 W. Gurley Street, Ste. 201  
Prescott, Arizona 86301

**Please return Receipts & Certificates to:**  
Carlin Trend Mining Services  
369 – 5<sup>th</sup> Street  
Elko, NV 89801

RECEIVED  
BLM AZ STATE OFFICE  
2013 SEP - 3 A 10: 27  
PHOENIX, ARIZONA

PLEASE PRESS FIRMLY

PLEASE PRESS FIRMLY



PRIORITY MAIL



1006




85004

U.S. POSTAGE  
PAID  
ELKO, NV  
89801  
AUG 23, 13  
AMOUNT

\$5.60  
00065081-08

Flat Rate Mailing Envelope

Visit us at [usps.com](http://usps.com)



USPS TRACKING #



9114 9011 5981 5642 3228 81

Label 400, Jan. 2013  
7680-16-000/7648

From: /Expéditeur:

Carlin Trend Mining Services  
369 - 5th Street  
Elko, NV 89801

To: /Destinataire:

Bureau of Land Management  
One North Central Ave., Ste 800  
Phoenix, AZ 85004-4427

Country of Destination: /Pays de destination:

RECEIVED  
BLM AZ STATE OFFICE  
2013 SEP - 3 A 10:27  
PHOENIX, ARIZONA

Schedule package pickup right from your home or office at [usps.com/pickup](http://usps.com/pickup)  
Print postage online



PS00001000014



Please Recycle

EP14F November 2011 © U.S. Postal Service  
This packaging is the property of the U.S. Postal Service® and is provided solely for use in sending Priority Mail® shipments.  
Misuse may be a violation of federal law. Packaging is not for resale. EP14F © U.S. Postal Service, November 2011. All rights reserved.

PLEASE PRESS FIRMLY

PLEASE PRESS FIRMLY



Flat Rate Mailing Envelope

Visit us at [usps.com](http://usps.com)



Label 400, Jan. 2013  
7886-16-6007-1948

From:/Expéditeur:

Carlin Trend Mining Services  
369 - 5th Street  
Elko, NV 89801

To:/Destinataire:

Bureau of Land Management  
One North Central Ave., Ste 800  
Phoenix, AZ 85004-4427

Country of Destination:/Pays de destination:



PS00001000014

PRIORITY MAIL



1006



85004

U.S. POSTAGE  
PAID  
ELKO, NV  
89801  
AUG 28, 13  
AMOUNT

\$5.60

00065081-08

RECEIVED  
BLM AZ STATE OFFICE  
2013 SEP -3 A 10:27  
PHOENIX, ARIZONA

Schedule package pickup right from your home or office at [usps.com/pickup](http://usps.com/pickup)  
Print postage online

EP14F November 2011 © U.S. Postal Service  
This packaging is the property of the U.S. Postal Service and is provided solely for use in sending Priority Mail® shipments.  
Misuse may be a violation of federal law. Packaging is not for resale. EP14F © U.S. Postal Service, November 2011; All rights reserved.



**United States Department of the Interior**  
**Bureau of Land Management**  
 LANDS/RECREATION & PLANNING  
 ONE N CENTRAL AVE  
 PHOENIX, AZ 85004 -2203  
 Phone: 602-417-9200

Receipt

No: 2874208

<b>Transaction #:</b> 2960254	
<b>Date of Transaction:</b> 09/04/2013	
<b>CUSTOMER:</b>	
CARLIN TREND MINING SERVICES 369 5TH ST ELKO,NV 89801-3705 US	

LINE #	QTY	DESCRIPTION	REMARKS	UNIT PRICE	TOTAL
1	1.00	LOCATABLE MINERALS / MINING CLAIMS-NOT NEW-UNADJUD,ONE AUTH NO. ONLY / MINING CLAIM MONEY RECEIVED <b>CASES: AMC413297/\$5320.00</b>	MAINT FEE PYMNT (26) 2014	- n/a -	5320.00
<b>TOTAL:</b>					<b>\$5,320.00</b>

PAYMENT INFORMATION			
1	AMOUNT:	5320.00	POSTMARKED: 08/28/2013
	TYPE:	CHECK	RECEIVED: 09/03/2013
	CHECK NO:	7500	
	NAME:	CARLIN TREND MINING SUPPLIES 369 5TH ST ELKO NV 89801-3705 US	

REMARKS

This receipt was generated by the automated BLM Collections and Billing System and is a paper representation of a portion of the official electronic record contained therein.

UNITED STATES DEPARTMENT OF THE INTERIOR  
BUREAU OF LAND MANAGEMENT  
ARIZONA STATE OFFICE  
ONE NORTH CENTRAL AVE., STE 800  
PHOENIX, ARIZONA 85004-4427

Amc 44959  
Amc 44863  
Amc 413297  
Amc 416504

MAINTENANCE FEES  
FOR 2013

Name of claim(s):

BLM Serial No(s):

MARY COPPER AMENDED  
MARY COPPER EXT NO 1 - NO 5  
MARY COPPER #7 - #10  
RAINBOW COPPER #1  
RAINBOW COPPER #3 - #5  
RAINBOW COPPER NO 7 - NO 10

AMC 44959  
AMC 44960 - 44964  
AMC 44965 - 44968  
AMC 44863  
AMC 44865 - 44867  
AMC 44869 - 44872

all lodes ✓

Total Number of Claims: 18

Name and mailing address  
of Owner or claimant:

Big Bug Mining & Materials, Inc.  
325 W. Gurley Street, Ste 201  
Prescott, Arizona 86301

NO. OF CLAIMS 18  
AMOUNT \$2520.00  
RECEIPT NO. 2639648  
INIT. A.H.

\*\* BLM-ASO\*\*

Please return Receipts & Certificates to:  
Carlin Trend Mining Services  
369 - 5<sup>th</sup> Street  
Elko, Nevada 89801

ENTERED INTO COMPUTE

9/6/12 AT

RECEIVED  
BLM AZ STATE OFFICE  
2012 AUG 24 A 9:15  
PHOENIX, ARIZONA

UNITED STATES DEPARTMENT OF THE INTERIOR  
 BUREAU OF LAND MANAGEMENT  
 ARIZONA STATE OFFICE  
 ONE NORTH CENTRAL AVE., STE 800  
 PHOENIX, ARIZONA 85004-4427

MAINTENANCE FEES  
 FOR 2013

Name of claim(s):

BLM Serial No(s):

BB 1 - 5  
 BB 6

AMC 413297 - 413301  
 AMC 416504 *20V*

*Owe on these 4*

413297	80	acres
413298	80	
413299	80	
413300	80	
✓ 413301	20	

Total Number of Claims: 6

Name and mailing address  
 of Owner(s) or claimant:

David C. Knight  
 109 Fir Street  
 Elko, Nevada 89801

Debra J. Knight  
 109 Fir Street  
 Elko, Nevada 89801

S. Nicholas Malouff  
 1350 Copper Canyon Drive  
 Prescott, Arizona 86303

Tammy L. Malouff  
 1350 Copper Canyon Drive  
 Prescott, Arizona 86303

NO. OF CLAIMS *6*  
 AMOUNT *\$840.00*  
 RECEIPT NO. *2039648*  
 NIT. *A.J.*

\*\* BLM-ASO\*\*

Please return Receipts & Certificates to:

Carlin Trend Mining Services  
 369 - 5<sup>th</sup> Street  
 Elko, Nevada 89801

*5608*  
 $\frac{y}{4}$   
 $2240 - 560 =$   ~~$\$1680$~~  *due*


*pd \$1680 11/14/12 AT*

RECEIVED  
 BLM AZ STATE OFFICE  
 2012 AUG 24 A 9:15  
 PHOENIX, ARIZONA



UNITED STATES POSTAL SERVICE

UNITED STATES POSTAL SERVICE




1006

85004

001003

United States Postal Service®  
**DELIVERY CONFIRMATION™**



0311 3260 0001 2234 1832

or ask a retail associate for details.

**From/Expéditeur:**

Carlton Trend  
369-5th Street  
Elko, NV 89801

**To/Destinataire:**

Bureau of Land Management  
Arizona State Office  
One North Central Ave., Ste 800  
Phoenix, AZ 85004-4427

**Country of Destination/Pays de destination:**



PS00001000014

PHOENIX, ARIZONA  
RECEIVED  
BLM AZ STATE OFFICE  
2012 AUG 24 A 9 15



Please Recycle

Schedule package pickup right from your home or office at usps.com/pickup  
Print postage online

EPI4F: November 2011 © U.S. Postal Service  
This packaging is the property of the U.S. Postal Service® and is provided solely for use in sending Priority Mail® shipments.  
Misuse may be a violation of federal law. This packaging is not for resale. EPI4F © U.S. Postal Service, November 2011. All rights reserved.



**United States Department of the Interior**  
**Bureau of Land Management**  
 LANDS/RECREATION & PLANNING  
 ONE N CENTRAL AVE  
 PHOENIX, AZ 85004 -2203  
 Phone: 602-417-9200

Receipt

No: 2639648

<b>Transaction #:</b> 2720260	
<b>Date of Transaction:</b> 08/24/2012	
<b>CUSTOMER:</b>	
CARLIN TREND MINING SERVICES 369 5TH ST ELKO,NV 89801-3705 US	

LINE #	QTY	DESCRIPTION	REMARKS	UNIT PRICE	TOTAL
1	1.00	LOCATABLE MINERALS / MINING CLAIMS-NOT NEW-UNADJUD,ONE AUTH NO. ONLY / MINING CLAIM MONEY RECEIVED CASES: AMC413297/\$3360.00	MAINT FEE PYMNT (24) 2013	- n/a -	3360.00
<b>TOTAL:</b>					<b>\$3,360.00</b>

PAYMENT INFORMATION			
1	AMOUNT:	3360.00	POSTMARKED: N/A
	TYPE:	CHECK	RECEIVED: 08/24/2012
	CHECK NO:	5406	
	NAME:	CARLIN TREND MINING SERVICES 369 5TH ST ELKO NV 89801-3705 US	

REMARKS

This receipt was generated by the automated BLM Collections and Billing System and is a paper representation of a portion of the official electronic record contained therein.





# United States Department of the Interior



## BUREAU OF LAND MANAGEMENT

Arizona State Office  
One North Central Avenue, Suite 800  
Phoenix, Arizona 85004-4427

www.blm.gov/az/  
November 2, 2012

In Reply Refer To:  
3800 (9310) AT  
AMC413297

CERTIFIED MAIL – RETURN RECEIPT REQUEST 7012 2210 0000 8675 2476

### NOTICE

CARLIN TREND MINING SERVICES  
369 5TH STREET  
ELKO, NV 89801

This Notice Affects Those Claims  
Shown in the Block Below.

AMC413297 - 413300  
BB 1 - 4

RECEIVED  
BLM AZ STATE OFFICE  
2012 NOV 14 P 1:00  
PHOENIX, ARIZONA

### 2013 Maintenance Fees - Additional Fees Required

Your maintenance fee payment for the 2013 assessment year, in the amount of \$140 per claim, for the placer claims listed above, has been received and is insufficient. **The total due on your claim(s) is: \$51,680.**

In accordance with the Consolidated Appropriations Act of 2012, Public Law 112-74 (125 Stat 1047), and FR44155-44158 (2012) Congress changed the way maintenance fees for placer mining claims are assessed. Instead of charging the maintenance fee on a per-claim basis, Congress stated that the fee, which is currently \$140, will be assessed on each 20 acre parcel of a placer claim or portion thereof.

Insufficient payment of the annual maintenance fee for the 2013 assessment year is a curable defect. **Therefore you are required to do one of the following within 30 days of receipt of this notice or your claim(s) will be declared forfeited:** 1) submit additional fees of \$140 per 20-acres or portion thereof based on the full acreage of the claim, or 2) amend the claim(s) to reduce the acres so a lesser fee is due and submit any additional fees due; or 3) relinquish the claim(s) in their entirety, in which case BLM will refund the maintenance fees you have already paid for the 2013 assessment year.

If you choose to amend the claims to reduce the acres, you must submit an amended location notice for each claim, with an accurate description and dimensions of the reduced claim, along with a map depicting the reduced claim, and a \$10 processing fee per amendment. An amendment must also be recorded at the county. If the amended claim contains more than 20 acres, calculate the additional fees due and submit those fees with the amendment(s).

NO. OF CLAIMS \_\_\_\_\_  
AMOUNT \$51,680.  
RECEIPT NO. 2690394  
INIT. CAJ

\*\* BLM-ASO\*\*


11/21/12 AT

Please include your Arizona Mining Claim (AMC) serial number(s) and claim name(s) when submitting the additional fees, and note that you are paying additional fees due. If additional information is required, please contact Amy Throver at 602-417-9334.

*Rebecca Heick*

Rebecca Heick  
Group Administrator  
Lands and Minerals

RECEIVED  
NOV 14 P 1:02  
PHOENIX, ARIZONA



85004442700

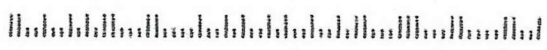
SALT LAKE CITY UT 84119

11 NOV 2012 PM 11



FOREVER

RECEIVED  
BLM AZ STATE OFFICE  
2012 NOV 14 P 12:53  
PHOENIX, ARIZONA



**United States Department of the Interior**  
**Bureau of Land Management**  
 LANDS/RECREATION & PLANNING  
 ONE N CENTRAL AVE  
 PHOENIX, AZ 85004 -2203  
 Phone: 602-417-9200

Receipt

No: 2690394

<b>Transaction #:</b> 2772038	
<b>Date of Transaction:</b> 11/15/2012	
CUSTOMER:	
CARLIN TREND MINING SERVICES 369 5TH ST ELKO,NV 89801-3705 US	

LINE #	QTY	DESCRIPTION	REMARKS	UNIT PRICE	TOTAL
1	1.00	LOCATABLE MINERALS / MINING CLAIMS-NOT NEW-UNADJUD,ONE AUTH NO. ONLY / MINING CLAIM MONEY RECEIVED CASES: AMC413297/\$1680.00	ADDITIONAL MONIES FOR MAINT FEE PYMNT 2013	- n/a -	1680.00
<b>TOTAL:</b>					<b>\$1,680.00</b>

PAYMENT INFORMATION					
1	AMOUNT:	1680.00	POSTMARKED:	11/11/2012	
	TYPE:	CHECK	RECEIVED:	11/15/2012	
	CHECK NO:	5929			
	NAME:	CARLIN TREND MINING SUPPLIES 369 5TH ST ELKO NV 89801-3705 US			

REMARKS

This receipt was generated by the automated BLM Collections and Billing System and is a paper representation of a portion of the official electronic record contained therein.

**NOTICE!!**

**These documents have been scanned!**

**Do not place un-scanned documents beneath this notice!**

**Do not remove this notice from this file!**

GPO Jacket No. 560-102  
Print Order 61540  
Rise Business Services, LLC  
Job=AZ15 5/14/2019



Box Number= AZ15046



Claim Begin-End: AMC416504-AMC416504

6 Location Notices-Amendments and Supporting Documents



AZ15046-11

AMC416191-AMC416869

MINING CLAIM STATUS REPORT

DATA ENTERED JUL 09 2012 PB

MTP Checked by JUL 09 2012 PB
GEO Checked by JUL 09 2012 PB

LEAD SERIAL NUMBER AMC 416504 thru AMC

# OF CLAIMS & TYPE

- # LODE
# 1 PLACER
# ASSOCIATION PLACER
# MILL SITE
# TUNNEL SITE

CHARGES

Location Fee @ \$34 = \$ 34.00
Processing Fee @ \$15 = \$ 15.00
Maintenance Fee @ \$140 = \$ 140.00
Overage (+) \$
Shortage (-) \$
Other Fees \$
TOTAL \$ 189.00

ARE THERE ENOUGH LOCATORS?

Yes [X] No [ ]

DOCUMENTS RECEIVED VIA -

Over-the-Counter [ ] Mail [X]

TIMELY FILED?

Yes [X] No [ ]

LEGAL DESCRIPTION - T 12N R 1E SEC 5
T R SEC
T R SEC
T R SEC

BLM [ ] FOREST SERVICE [ ] SUBJ TO PL 359: Yes [ ] No [ ]

WILDERNESS AREA: No [ ] Yes [ ]

SPLIT ESTATE - N/A [ ] SX [ ] PX [ ] SRHA [ ] OTHER [ ]

Proper Notice Filed if Located on SHRA Lands? N/A [ ] Yes [ ] No [ ]

RECONVEYED MINERALS ON BLM LANDS REQUIRE OPENING ORDERS FROM 1944 TO 1993 -

Open to Entry on: N/A [ ]

COMMENTS/STATUS - VOID [ ] PARTIALLY VOID [ ] PVT MINERALS [ ] WITHDRAWN LANDS [ ]
OTHER [ ]

AMC 416504

Claimant acknowledges that portions of the following claims(s) site(s) may be void or voidable.

Printed Name of Claimant Signature of Claimant

\*\*\*\*\* FINAL ADJUDICATION \*\*\*\*\*

DATE 4.18.13 INITIALS RE

When recorded return to:  
David C. Knight  
109 Fir Street  
Elko, NV 89801-3023

FEE
\$ 5
1
10

**LOCATION NOTICE FOR PLACER MINING CLAIM**

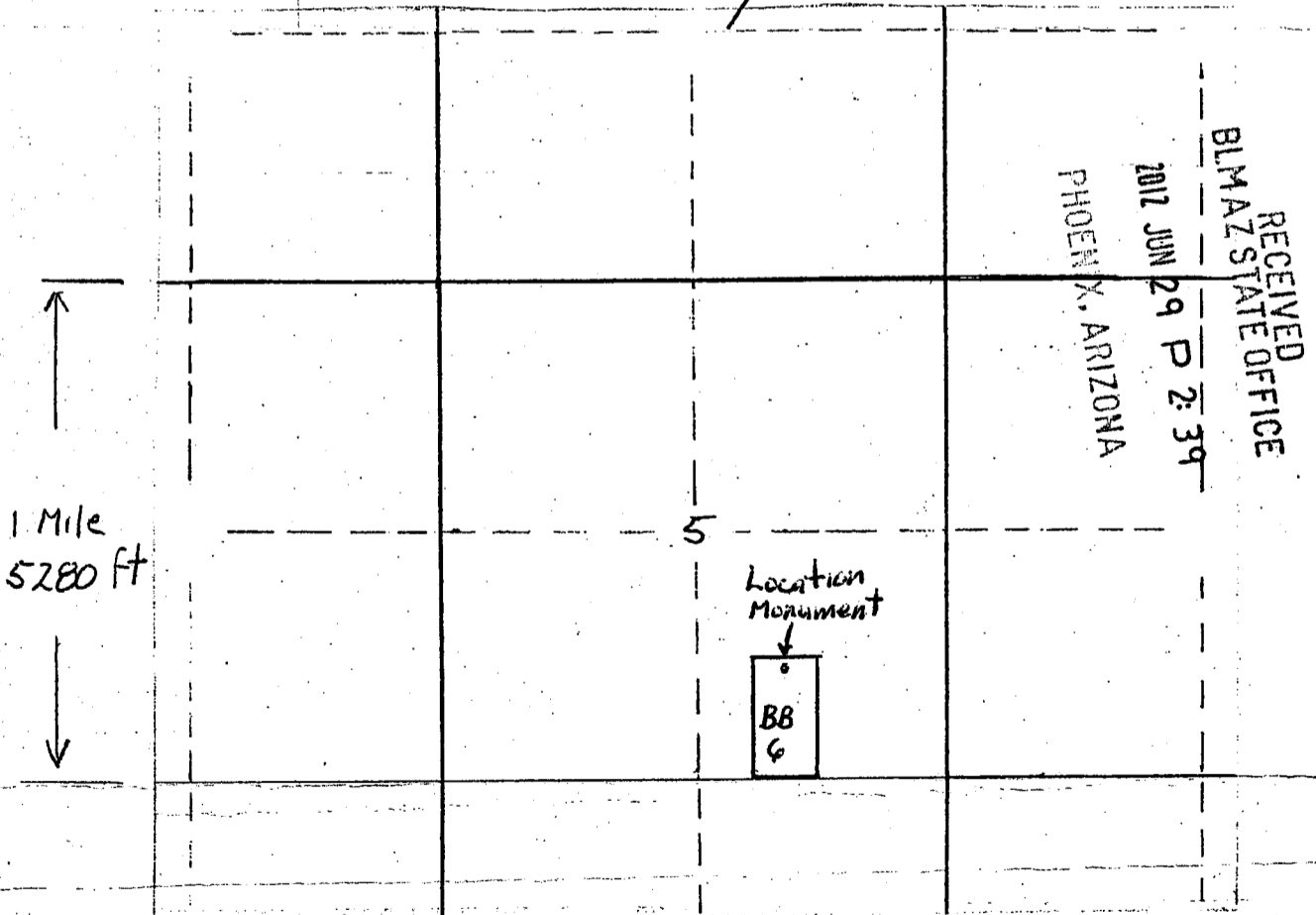
NOTICE IS HEREBY GIVEN that the BB 6 placer mining claim has been located by David C. Knight, whose current mailing address is 109 Fir Street, Elko, Nevada 89801; Debra J. Knight, whose current mailing address is 109 Fir Street, Elko, Nevada 89801; S. Nicholas Malouff, whose current mailing address is 1350 Copper Canyon Dr., Prescott, Arizona 86303; and Tammy L. Malouff, whose current mailing address is 1350 Copper Canyon Dr., Prescott, Arizona 86303. The general course of this claim is North - South, and it is situated in Yavapai County, Arizona. This claim is 1320 feet in length and 660 feet in width. This claim runs from the location monument on which this location notice is posted approximately 20 feet in a northerly direction to the North end line and 1300 feet in a southerly direction to the South end line. This claim is marked by four monuments, one at each corner.

The location monument on which this notice is posted is situated within Section 5, Township 12 North, Range 1 East, Gila and Salt River Baseline and Meridian, Arizona. This claim encompasses the E 1/2 SW 1/4 SE 1/4 Section 5, Township 12 North, Range 1 East, Gila and Salt River Baseline and Meridian, Arizona.

The northwest corner of this claim is approximately 1320 feet North and 1980 feet West of the Southeast corner of Section 5, Township 12 North, Range 1 East, Gila and Salt River Baseline and Meridian, Arizona.

DATED AND POSTED on the ground this 6 day of April, 2012 ~~October, 2011~~.

by: David C. Knight  
David C. Knight, Agent for Locators and Locator



The above map depicts the BB 6 placer mining claim, which is located in Section(s) 5, Township 12 North, Range 1 East, Gila and Salt River Baseline and Meridian, Yavapai County, Arizona. The claim corners and location monuments are marked by 2 inch by 2 inch by 5 foot wooden posts with aluminum tags. The bearings and distances between claims are as depicted on the map.

ANCH 16504

David C. Knight  
109 Fir Street  
Elko, Nevada 89801-3023  
U.S.A.  
(775) 738-6064

June 27, 2012

Bureau of Land Management  
Mineral Claims Division  
One North Central Avenue, Suite 800  
Phoenix, Arizona 85004-4427

Regarding: Claim filing of BB 6 Placer claim.

Dear Sirs:

Accompanying this letter is a check to pay for filing and recording of BB 6 Placer claim located in Yavapai County, Arizona.

Please mail receipt to: David C. Knight, 109 Fir Street, Elko, Nevada, 89801-3023.

If you have questions or concerns please contact me at the address and phone number above. Thank you.

Respectfully Submitted,



David C. Knight

PHOENIX, ARIZONA

2012 JUN 29 P 2: 39

RECEIVED  
BLMAZ STATE OFFICE

AHC416504



David & Debra Knight  
109 Fir Street  
Elko, Nevada 89801-9023



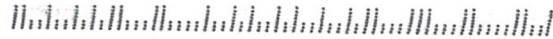
Bureau of Land Management  
Mineral Claims Division  
One North Central Ave.  
Suite 800  
Phoenix, AZ 85004-4427

PHOENIX, ARIZONA

2012 JUN 29 P 2:34P

RECEIVED  
BLM AZ STATE OFFICE

8500434427



David C. Knight  
109 Fir Street  
Elko, Nevada 89801-3023  
U.S.A.  
(775) 738-6064

June 27, 2012

Bureau of Land Management  
Mineral Claims Division  
One North Central Avenue, Suite 800  
Phoenix, Arizona 85004-4427

Regarding: Claim filing of BB 6 Placer claim.

Dear Sirs:

Accompanying this letter is a check to pay for filing and recording of BB 6 Placer claim located in Yavapai County, Arizona.

Please mail receipt to: David C. Knight, 109 Fir Street, Elko, Nevada, 89801-3023.

If you have questions or concerns please contact me at the address and phone number above. Thank you.

Respectfully Submitted,



David C. Knight

PHOENIX, ARIZONA

2012 JUN 29 P 2:39

RECEIVED  
BLMAZ STATE OFFICE

AHCH 16504

When recorded return to:  
David C. Knight  
109 Fir Street  
Elko, NV 89801-3023

FEE
\$ 5
7
10

**LOCATION NOTICE FOR PLACER MINING CLAIM**

NOTICE IS HEREBY GIVEN that the BB 6 placer mining claim has been located by David C. Knight, whose current mailing address is 109 Fir Street, Elko, Nevada 89801; Debra J. Knight, whose current mailing address is 1350 Copper Canyon Dr., Prescott, Arizona 86303; and Tammy L. Malouff, whose current mailing address is 1350 Copper Canyon Dr., Prescott, Arizona 86303. The general course of this claim is North - South, and it is situated in Yavapai County, Arizona. This claim is 1320 feet in length and 660 feet in width. This claim runs from the location monument on which this location notice is posted approximately 20 feet in a northerly direction to the North end line and 1300 feet in a southerly direction to the South end line. This claim is marked by four monuments, one at each corner.

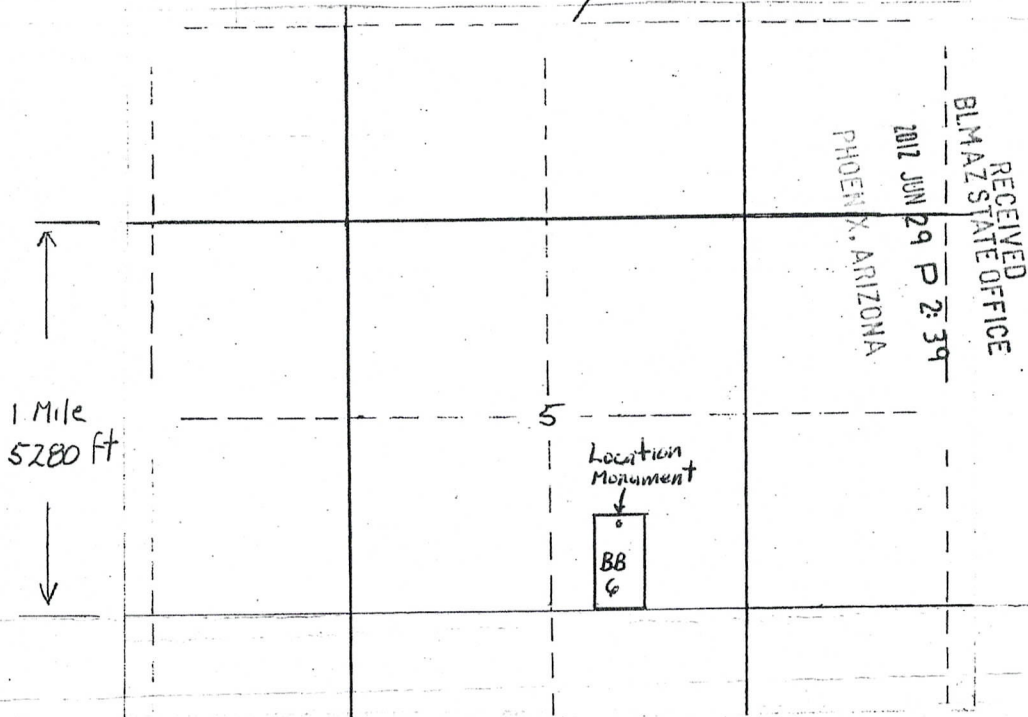
The location monument on which this notice is posted is situated within Section 5, Township 12 North, Range 1 East, Gila and Salt River Baseline and Meridian, Arizona. This claim encompasses the E 1/2 SW 1/4 SE 1/4 Section 5, Township 12 North, Range 1 East, Gila and Salt River Baseline and Meridian, Arizona.

The northwest corner of this claim is approximately 1320 feet North and 1980 feet West of the Southeast corner of Section 5, Township 12 North, Range 1 East, Gila and Salt River Baseline and Meridian, Arizona.

DATED AND POSTED on the ground this 6 day of April, 2012 ~~October, 2011~~.

by: David C. Knight  
David C. Knight, Agent for Locators and Locator

APR 11 10 50 AM



The above map depicts the BB 6 placer mining claim, which is located in Section(s) 5, Township 12 North, Range 1 East, Gila and Salt River Baseline and Meridian, Yavapai County, Arizona. The claim corners and location monuments are marked by 2 inch by 2 inch by 5 foot wooden posts with aluminum tags. The bearings and distances between claims are as depicted on the map.

David & Debra Knight  
109 Fir Street  
Elko, Nevada 89801-9023



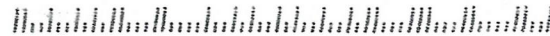
Bureau of Land Management  
Mineral Claims Division  
One North Central Ave  
Suite 800  
Phoenix, AZ 85004-4427

PHOENIX, ARIZONA

2012 JUN 29 P 2:34

RECEIVED  
BLM AZ STATE OFFICE

8500434427



Input Parameters for Geographic Report with Land

System Id = CR

Admin State = AZ

Geo State = AZ

Casetype Begins With

Case Disp Txt = AUTHORIZED, CANCELLED, EXPIRED, PENDING, REJECTED, RELINQUISHED, WITHDRAWN

Mer Twp Rng =

Section =

Mtrs = 14 0120N 0010E 005, 14 0120N 0010E 999

Commodity =

Commodity Txt =

Pending Org =

Pend Org Decode =

Total Rows Returned: 4

RUN TIME: 02:38 PM

UNITED STATES DEPARTMENT OF INTERIOR  
BUREAU OF LAND MANAGEMENT  
GEOGRAPHIC REPORT WITH LAND  
Sorted by Meridian Township Range

RUN DATE: 07/09/2012

Page 1 of 1

Adm State: AZ

Serial Number: AZA 024110FD

Total Case Acres: 75.540

<u>Casetype</u>	<u>Case Disp</u>	14	0120N	0010E	<u>Sect</u>	<u>Sur Typ</u>	<u>Sur Num</u>	<u>Suff</u>	<u>Subdivision</u>	<u>Act Pend</u>
220200	AUTHORIZED				005	LOTS			9,10;	

Serial Number: AZA 03335003

Total Case Acres: 102.500

<u>Casetype</u>	<u>Case Disp</u>	14	0120N	0010E	<u>Sect</u>	<u>Sur Typ</u>	<u>Sur Num</u>	<u>Suff</u>	<u>Subdivision</u>	<u>Act Pend</u>
281001	AUTHORIZED				005	LOTS MNR			2,8,9,10; N2S2NE;	

Serial Number: AZPHX 0086681

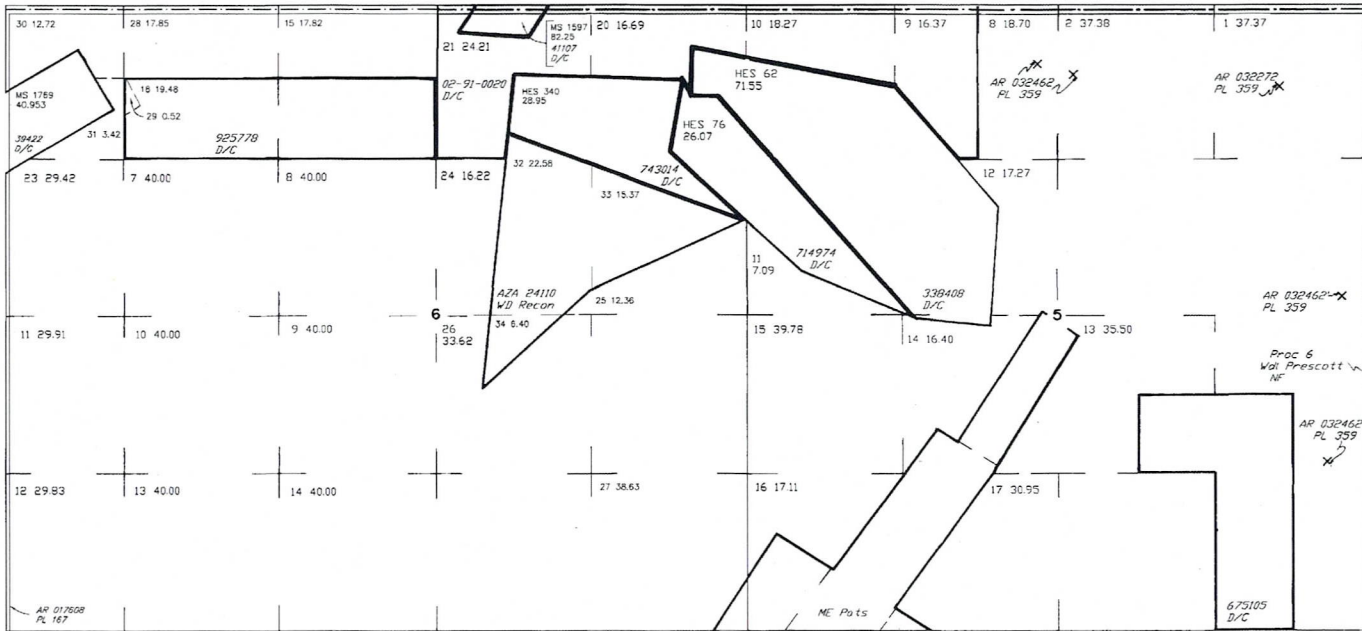
Total Case Acres: 59.470

<u>Casetype</u>	<u>Case Disp</u>	14	0120N	0010E	<u>Sect</u>	<u>Sur Typ</u>	<u>Sur Num</u>	<u>Suff</u>	<u>Subdivision</u>	<u>Act Pend</u>
289100	AUTHORIZED				005	FF		1	N2N2;	

TOWNSHIP 12 NORTH RANGE 1 EAST OF THE GILA AND SALT RIVER MERIDIAN, ARIZONA

YAVAPAI COUNTY

STATUS OF PUBLIC DOMAIN  
LAND AND MINERAL TITLES



Lat 34°26'35.912"N  
Long 112°17'13.098"W

MTP  
SUPPL SECS 5,6

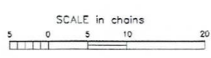
INDEX TO SEGREGATED TRACTS				
TRACT NO	RESURVEY			ORIGINAL SURVEY
	T	R	SEC	SUBDIVISION

FOR ORDERS AFFECTING DISPOSAL OR USE OF UNIDENTIFIED LANDS WITHDRAWN FOR CLASSIFICATION, MINERALS, WATER AND/OR OTHER PUBLIC PURPOSES, REFER TO INDEX OF MISCELLANEOUS DOCUMENTS.

DIST NO 2

LANDS PATENTED UNDER SMALL TRACT ACT ARE NOW SUBJECT TO MINERAL LEASING ACT

MDS 14 NW



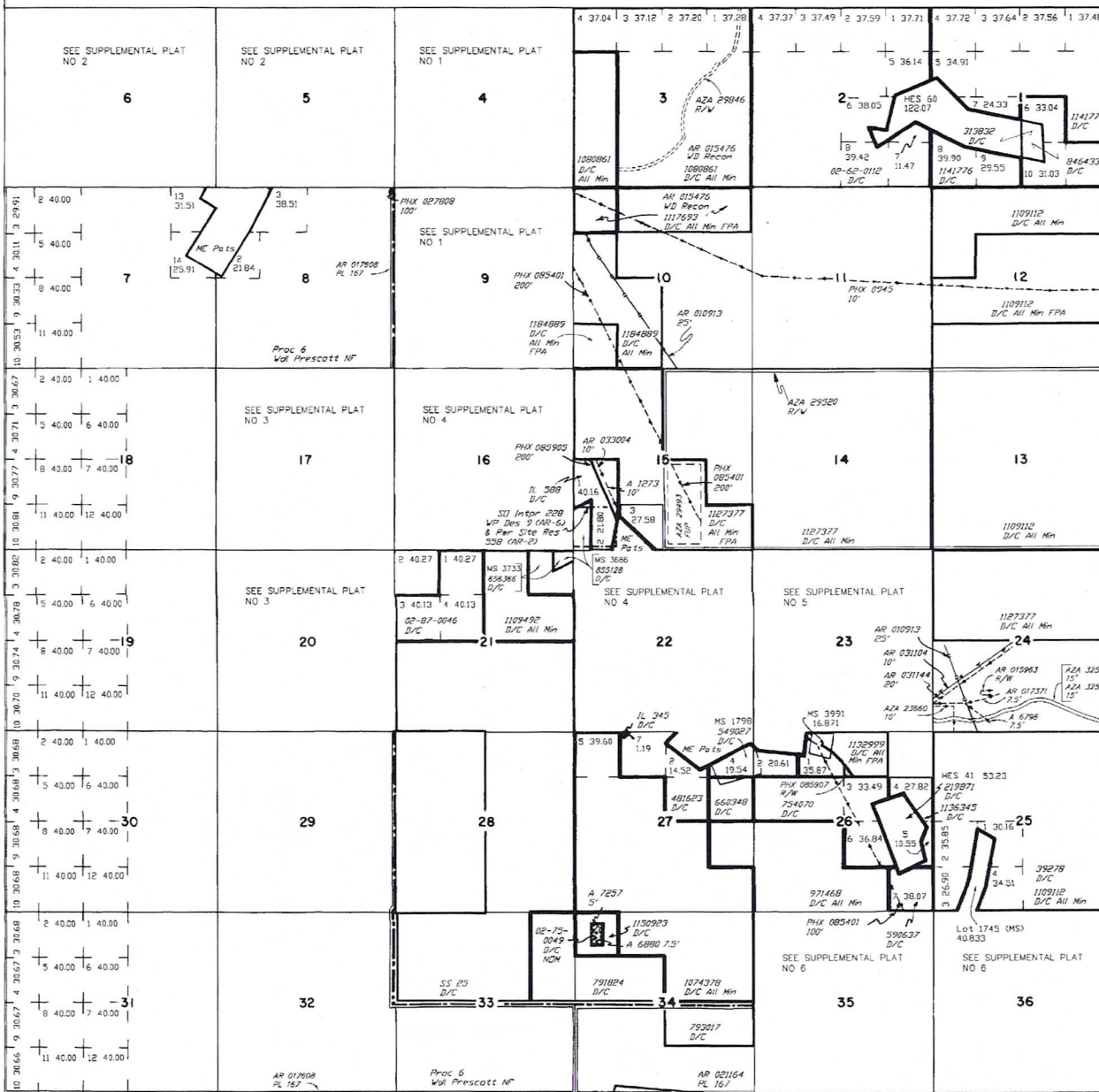
WARNING STATEMENT  
This plat is the Bureau's Record of Title, and should be used only as a graphic display of the township survey data. Records herein do not reflect title changes which may have been effected by lateral movements of rivers or other bodies of water. Refer to the cadastral surveys for official survey information.

CURRENT TO	GS	T	12 N
5-3-2004	PV	R	1 E

TOWNSHIP 12 NORTH RANGE 1 EAST OF THE GILA AND SALT RIVER MERIDIAN, ARIZONA

YAVAPAI COUNTY

STATUS OF PUBLIC DOMAIN  
LAND AND MINERAL TITLES



INDEX TO SEGREGATED TRACTS

RESURVEY TRACT NO	T	R	SEC	ORIGINAL SURVEY SUBDIVISION

FOR ORDERS AFFECTING DISPOSAL OR USE OF UNIDENTIFIED LANDS WITHDRAWN FOR CLASSIFICATION, MINERALS, WATER AND/OR OTHER PUBLIC PURPOSES, REFER TO INDEX OF MISCELLANEOUS DOCUMENTS.

DIST NO 2

LANDS PATENTED UNDER SMALL TRACT ACT ARE NOW SUBJECT TO MINERAL LEASING ACT

MDS 13 NE  
14 NW  
15 SE


A 7631 PL 359  
Secs 3, 4

A 8544 PL 359  
Secs 4, 9

AZA 25635 USE Per 3.97A  
Sec 24 : W/2SW/4 M&B

Lot 34°22'24"N  
Long 112°18'27"W

Lot 34°22'24"N  
Long 112°12'06"W



**WARNING STATEMENT**  
This plat is the Bureau's Record of Title, and should be used only as a graphic display of the township survey data. Records herein do not reflect site changes which may have been effected by lateral movements of rivers or other bodies of water. Refer to the cadastral surveys for official survey information.

CURRENT TO	GS
5-3-2004	PV

T 12 N  
R 1 E